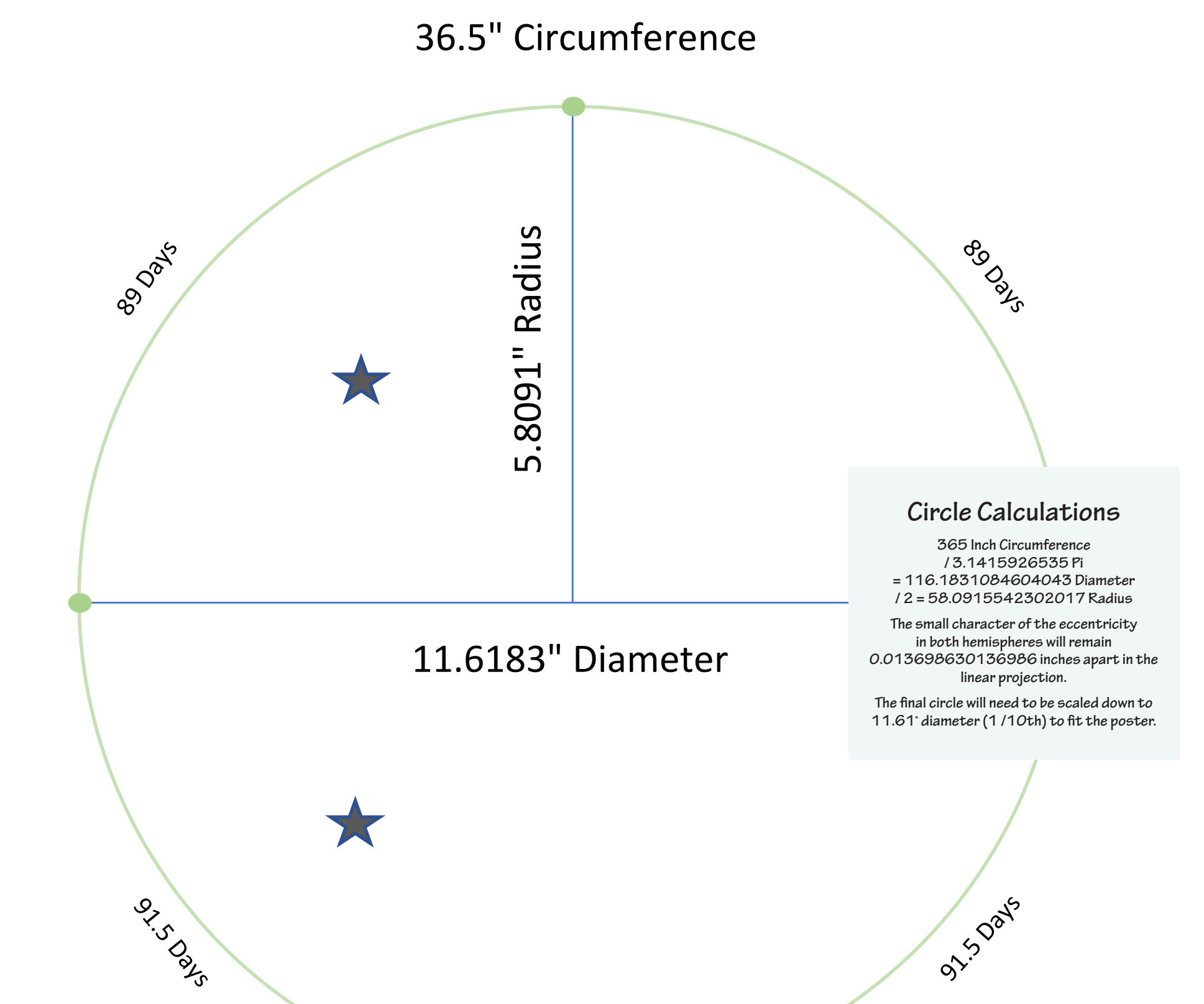
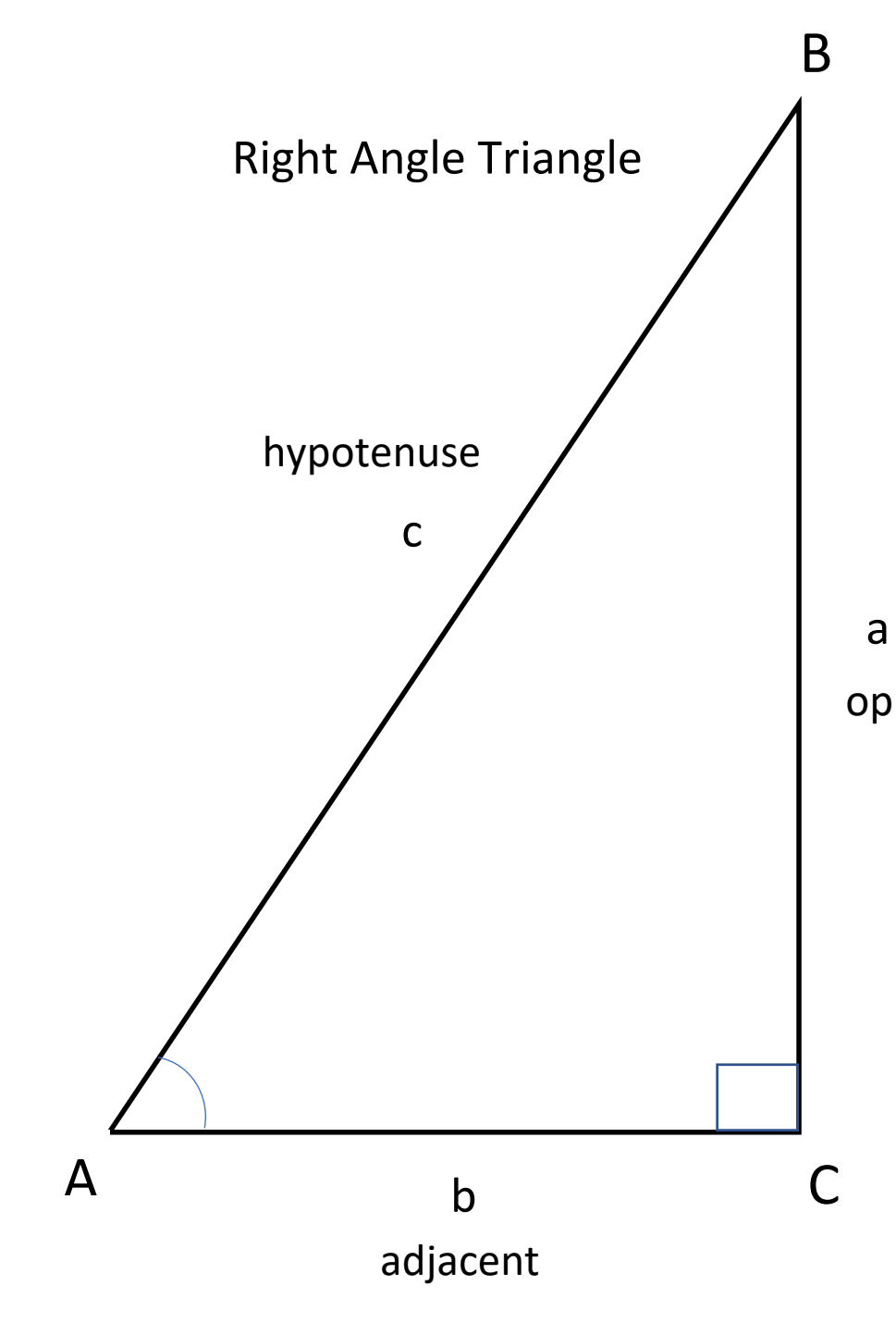
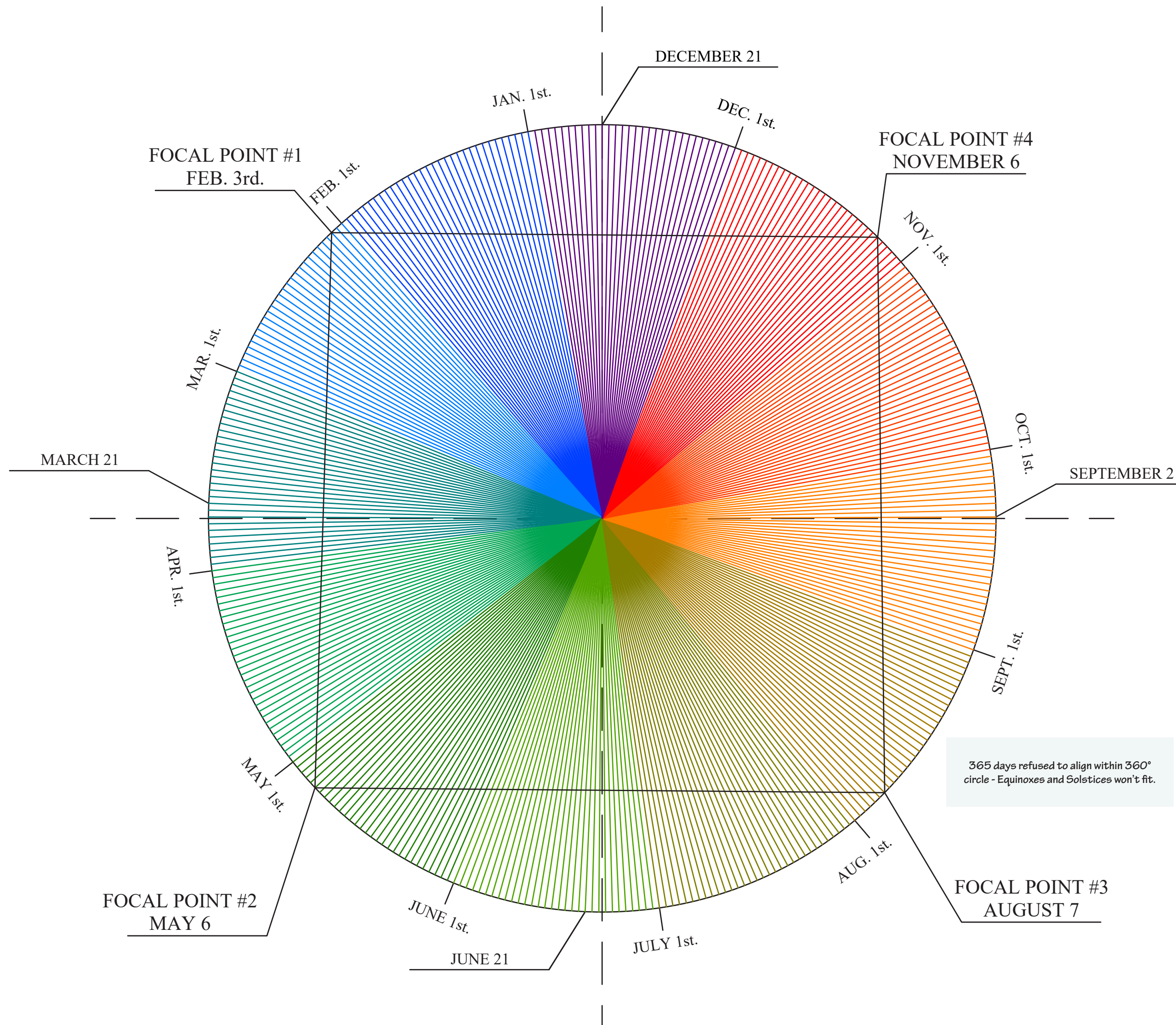



Astro-Symmetry

Euclidian Astro-Physics Error



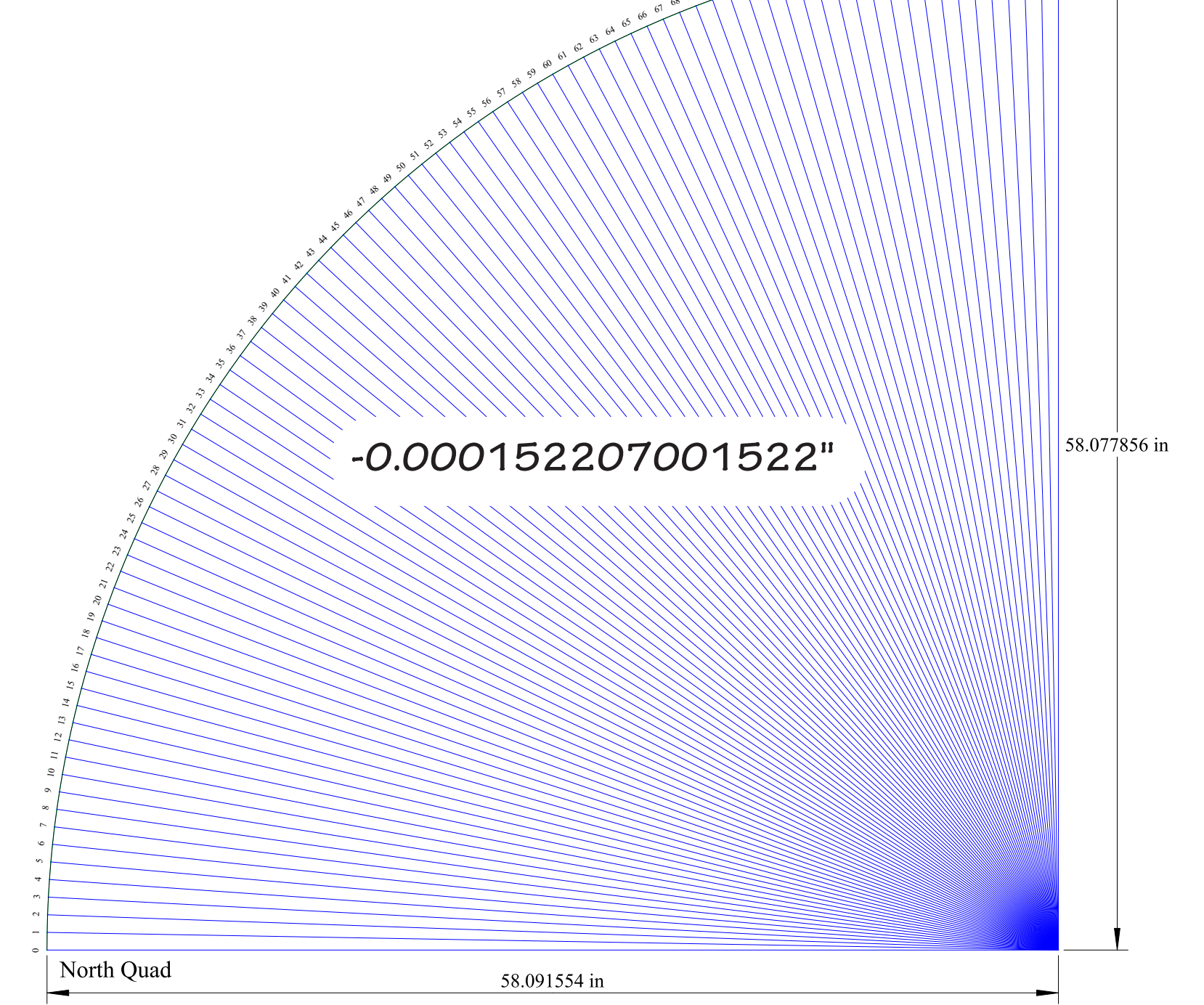
Linear Projection



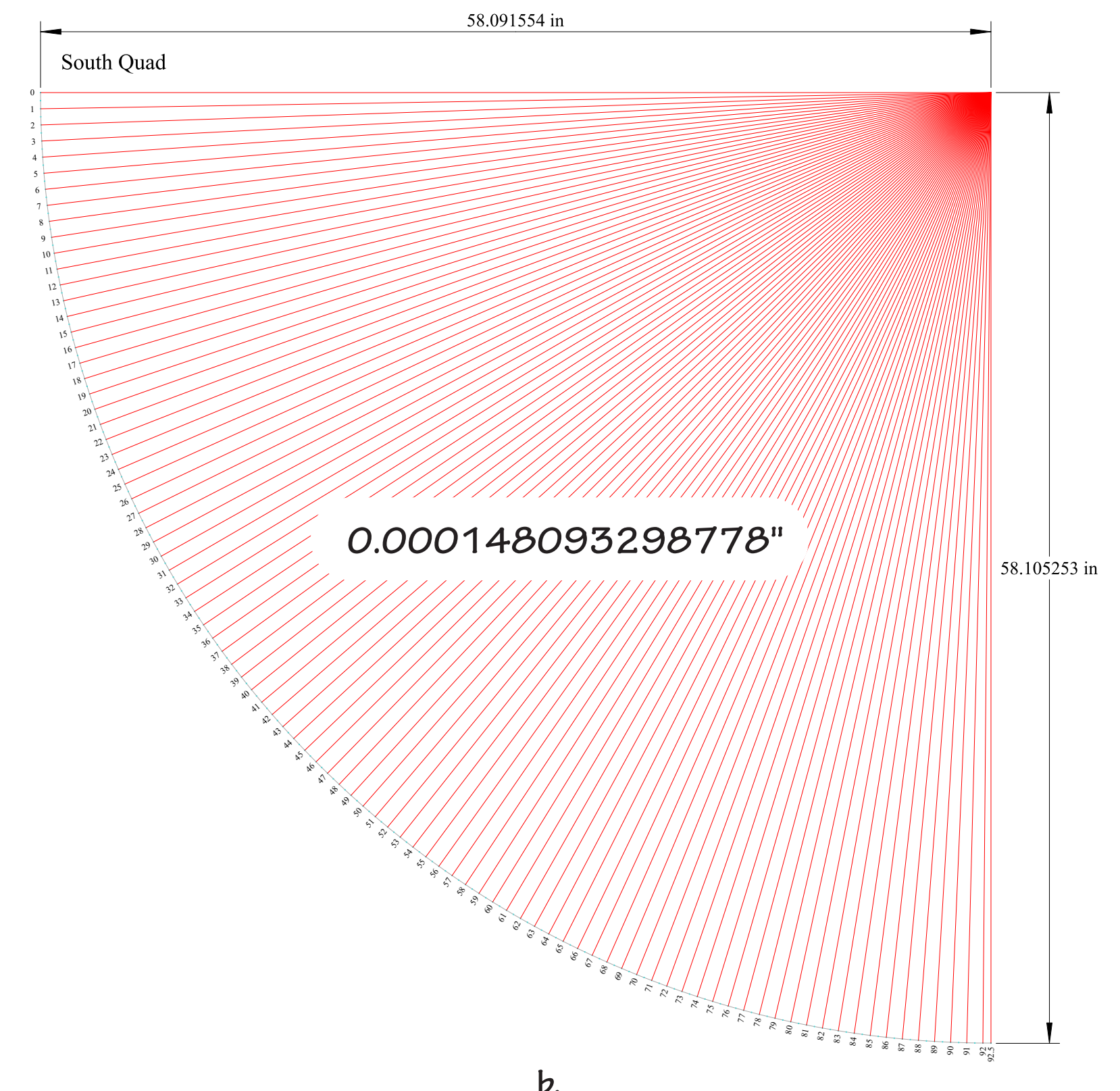
Earth Symmetry

In grade school (1950-1960) children were taught to develop a philosophy of life. In other words, what is the message or control mechanism of the Creator to a person given life? Teachers gave us a hint; Eratosthenes (Egypt, circa 230 BC) said, "Every June 21st the sun reflects back at the observer from the bottom of the Well of Syene."

After three (3) years of college I found a set of books (Pyramidology - Adam Rutherford) in the public library. The inch was defined as one 500 millionth of the polar axis of earth (Vol. 1; p. 74). Yet the authors defined civilization as 365.242 (Vol. 1; p. 71), one digit short of a definitive mathematical definition.



The Mathematical Hemispheric Variability of our Sun's Movement
Based on mathematical averages of our Tropical Day and static orbital velocity of 18.51 miles/second, the perception of the Sun's hemispheric movement is dual. This mathematics isn't new, it's as old as ancient Babylon (O. Neugebauer's ASTRONOMY AND HISTORY - SELECTED ESSAYS; pp. 5-21). The Magnetic Meridian's north and south poles gain a controlling interest of our solar day at the intersection of the elliptic and celestial equator: The Vernal and Autumnal Equinoxes play a role as a magnetic switch which activates at 12:00 pm Noon on the prescribed days. This doesn't play well for sexagesimal chronometry.



The symmetry of earth's ellipse is accomplished by the Linear Projection chart. The horizontal flat line is representative of the diameter of the Enoch Circle (116.1831084604043). As is shown in the 36.5" Circumference chart there are differing amounts of days per quadrant, per hemisphere. Thus, when transferred to the Linear Projection chart each radius (half of the horizontal line) has differing amounts of points of reference (days); 90 days (negative left side) and 92.5 days (positive right side). This of course is the variance of earth's path (ellipse) in relationship to a circle composed of 90 days per quadrant.

The two (2) triangles of the Linear Projection are identical and represent the two (2) quadrants with black stars; the interior elements of the triangles are different. Together, when mathematically defined they project earth's path around the sun. The 'opposite' side length of the triangles are equal to the radius of the circle (58.0915542"). The 'adjacent' side of the triangles are the eccentricity of the ellipse (0.0136986)". The trigonometric hypotenuses equal 58.0915558".

Specific positions on this Linear Projection Chart are mathematically defined by dividing the length of Enoch's radius with the number of positions. Radius divided by 92.5 positions (0.00014809) equals positive spacing; radius divided by 90 positions (-0.00015220) equals negative spacing.

Calculated Earth Positions spread sheets are simple mathematical progressions used to plot earth's solar system position in quadrants. Quadrants are singular units of Johann Kepler's Second Law "A line joining a planet and the Sun sweeps out equal areas during equal intervals of time".

The center of Earth's ellipse quadrants is the March 21st Prime Meridian and also the Prime Day (length). March 21st is the median of astro-earth's solar comparison. All of Earth's mathematical symmetry is extrapolated from the mathematical definition of March 21st.

To be able to grasp the significance of the mathematics mentally, it must be understood that every day of the year is defined by its position at 12:00 pm (noon). Mathematical accumulation in the South Quadrant results in the Summer Solstice position identification as 12:00 am (mid-night); the farthest extent of earth's orientation from the sun per year. Therefore, the quadrants are adjoined at that point making June 21st and June 22nd synonymous; apparently something ancient Egypt did not know (the location of their Well/meridian/highway) is incorrect - Isaiiah 11:10-16, 19:22-25, 35:8-10). In comparison, at the Winter Solstice December 20th and December 22nd are identical mathematically.

Calculated Earth Positions

Table with columns A, B, and C, containing numerical data for Earth positions.

Calculated Earth Positions

Table with columns A, B, and C, containing numerical data for Earth positions.